



ADDENDUM #1

RFP 26-011

**FY26 LMIG**

This addendum is being issued to address a follow-up question submitted regarding RFP 26-011:

1. Do you want the striping to be thermo plastic? [All roads are to be thermo plastic.](#)
2. Can you please provide a map clearly showing the limits of construction on each road? [We currently only have the attached maps available; however, the starting and ending points are clearly defined.](#)
3. In the scope, 3.1.10 it states roads not milled down will be edge milled. Which streets are getting milled down? [North Bowden and Shankle heights are to be milled down.](#)
4. Is Lime or LASA a requirement in the asphalt mixes? [Yes, if it meets GDOT requirements.](#)
5. Is any patching expected? If so, how should the contractor budget or price this? [The only patching that is required will be on Shankle Heights.](#)

This addendum should be signed and returned with your proposal. Failure to do so may result in the proposal being non-responsive.

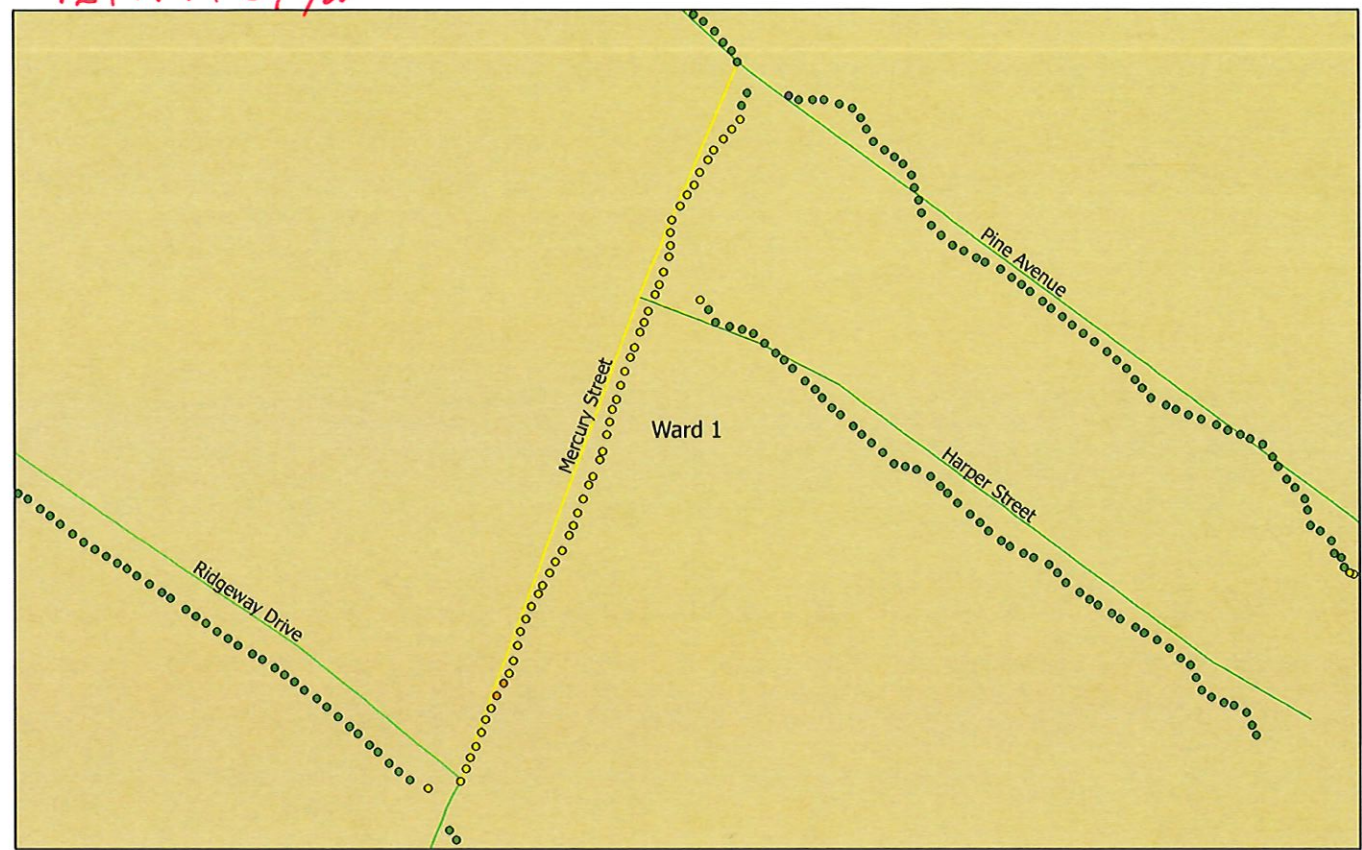
Christy Case  
Finance Director  
City of Commerce

Company Name \_\_\_\_\_  
Authorized Representative \_\_\_\_\_

560 ft  
20 ft


1244.44 59 yd

RoadBotics 2024



9/25/2025

- |                    |                      |                   |                         |
|--------------------|----------------------|-------------------|-------------------------|
| • Points Lt. Green | • Points Green       | — Segments Yellow | Commerce City Wards Map |
| • Points Yellow    | • Points Gray        | — Segments Green  | Ward 1                  |
| • Points Orange    | — Segments Lt. Green |                   | World_Hillshade         |

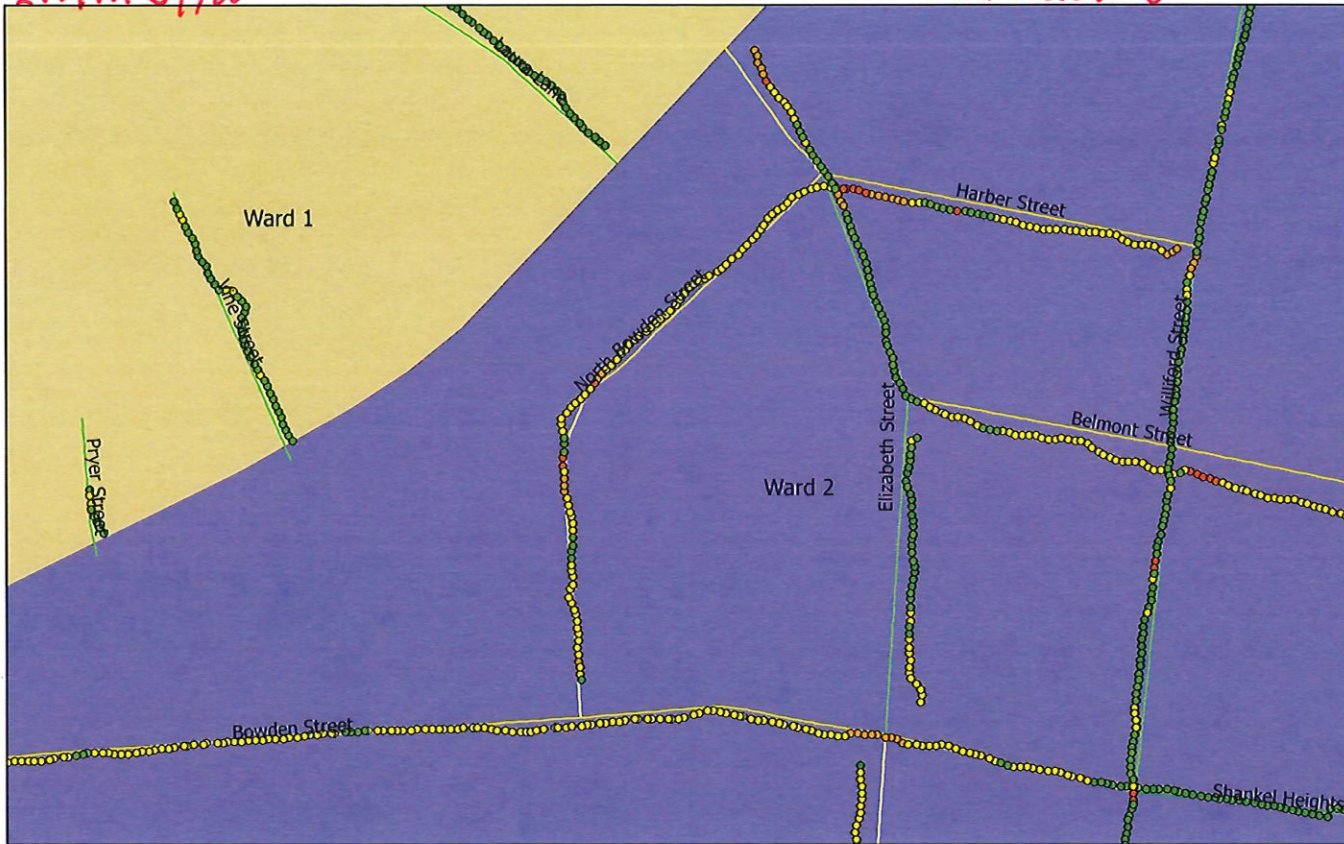


930 ft  
20 ft

2111.11 sqyd


RoadBotics 2024

mill down



9/25/2025

- |                    |                      |                           |                   |
|--------------------|----------------------|---------------------------|-------------------|
| ● Points Lt. Green | ● Points Orange      | — Segments Yellow         | ■ Ward 2          |
| ● Points Yellow    | ● Points Green       | — Segments Green          | ■ World_Hillshade |
| ● Points Red       | — Segments Lt. Green | ■ Commerce City Wards Map |                   |
|                    |                      | ■ Ward 1                  |                   |



Sources: Esri, TomTom, Garmin, FAO, NOAA, USGS, © OpenStreetMap contributors, and the GIS User Community. Sources: Esri, Maxar, Airbus DS,

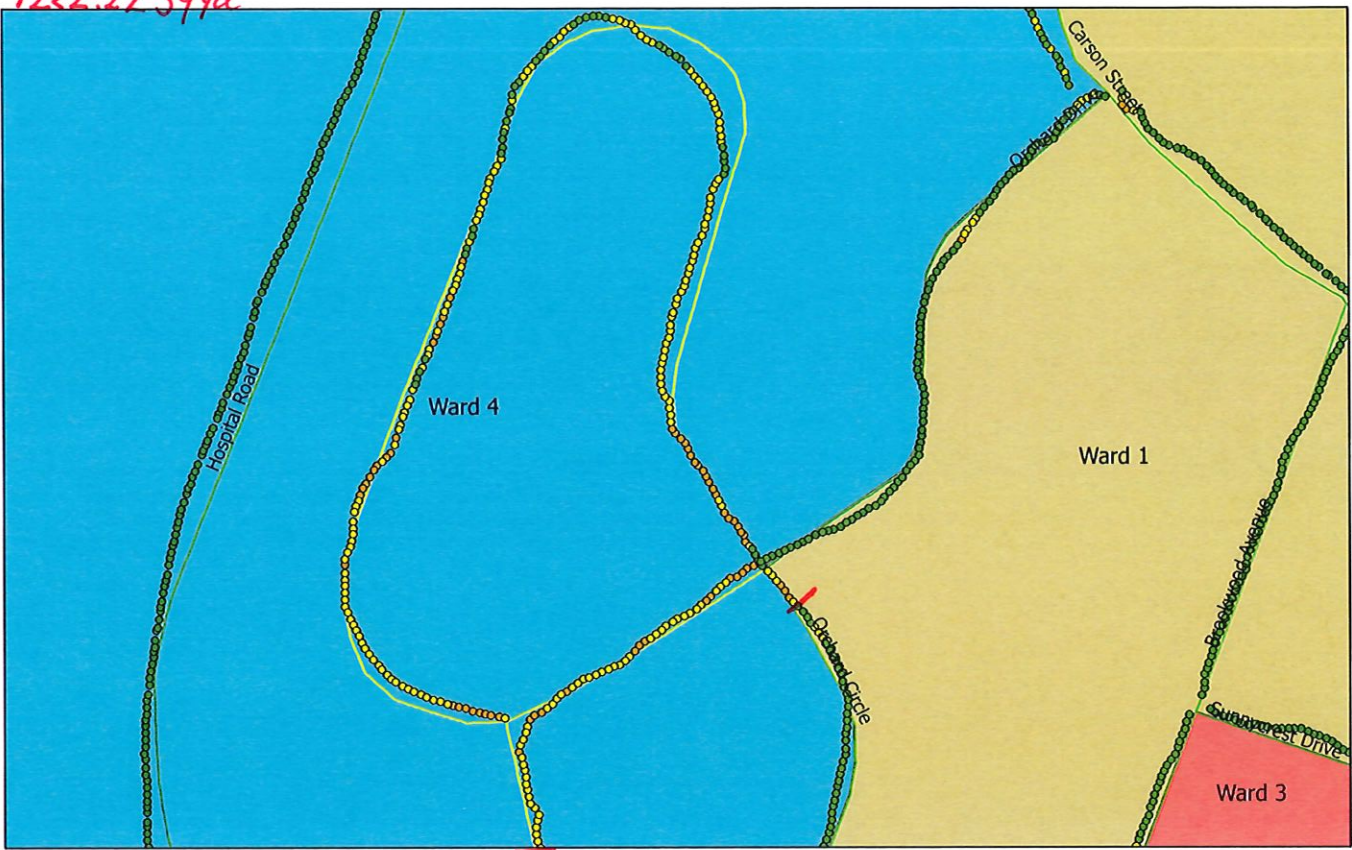


~~2720 ft~~  
3250 ft  
20 ft

750 ft  
20 ft

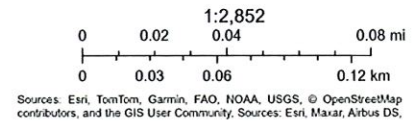
7222.22 sqyd

# RoadBotics 2024



9/25/2025

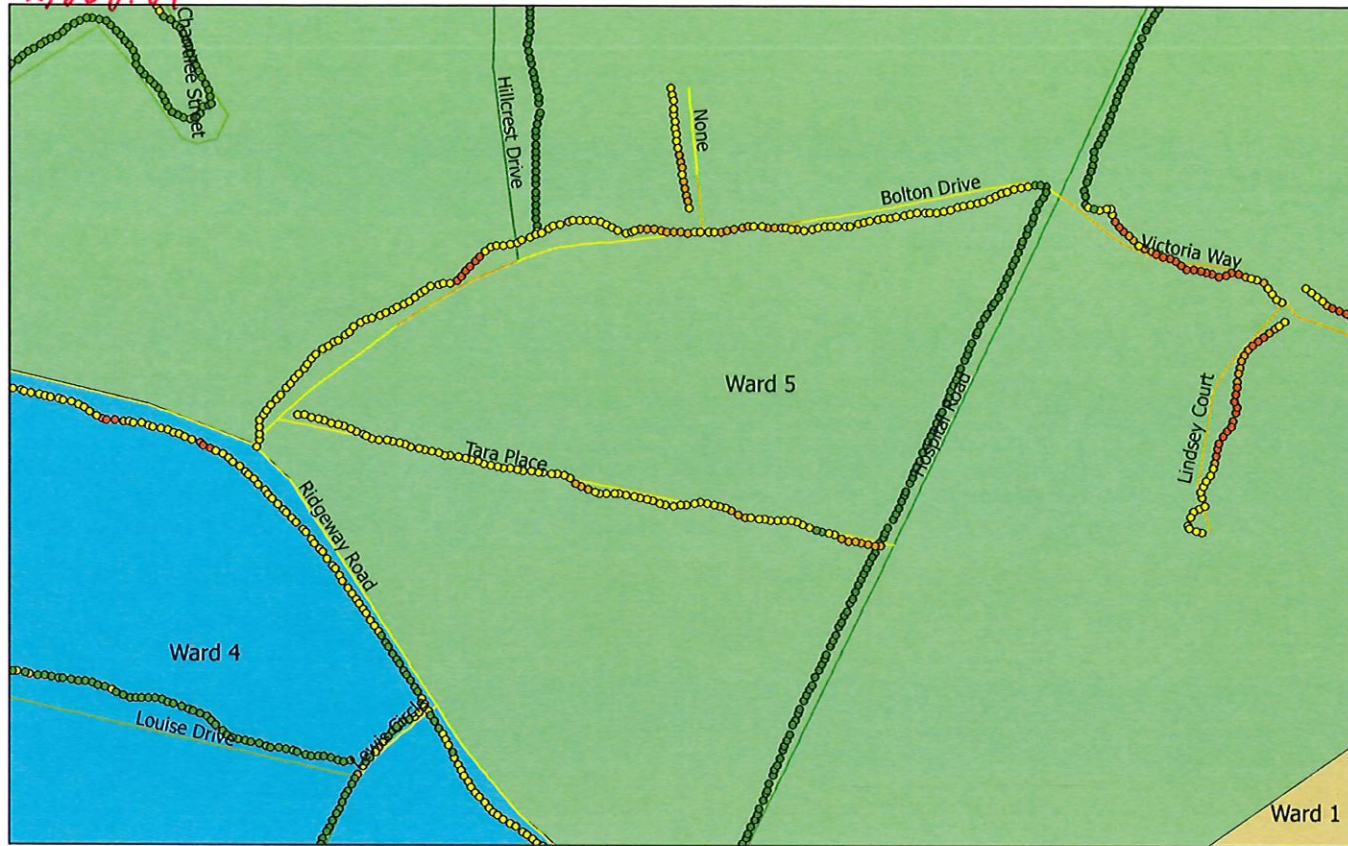
- |                    |                       |                           |                 |
|--------------------|-----------------------|---------------------------|-----------------|
| ● Points Lt. Green | ● Points Green        | — Segments Green          | ■ Ward 3        |
| ● Points Yellow    | — Segments Lt. Ggreen | ■ Commerce City Wards Map | ■ Ward 4        |
| ● Points Orange    | — Segments Yellow     | ■ Ward 1                  | World_Hillshade |



1300 ft  
20 ft

2,888.89

# RoadBotics 2024



9/25/2025

- |                    |                       |                   |                         |                 |
|--------------------|-----------------------|-------------------|-------------------------|-----------------|
| ● Points Lt. Green | ● Points Orange       | — Segments Yellow | Commerce City Wards Map | ■ Ward 5        |
| ● Points Yellow    | ● Points Green        | — Segments Orange | ■ Ward 1                | World_Hillshade |
| ● Points Red       | — Segments Lt. Ggreen | — Segments Green  | ■ Ward 4                |                 |

1:2,852  
0 0.02 0.04 0.08 mi  
0 0.03 0.06 0.12 km  
Sources: Esri, TomTom, Garmin, FAO, NOAA, USGS, © OpenStreetMap contributors, and the GIS User Community. Sources: Esri, Maxar, Airbus DS.




930  
20

30 ROW

2,066.66 Sq Yd

RoadBotics 2024

need to be widened



9/25/2025

• Points Lt. Green • Points Gray Commerce City Wards Map  
• Points Green — Segments Gray Ward 2  
World\_Hillshade

1:1,426  
0 0.01 0.02 0.04 mi  
0 0.01 0.03 0.06 km  
Sources: Esri, TomTom, Garmin, FAO, NOAA, USGS, © OpenStreetMap contributors, and the GIS User Community. Sources: Esri, Maxar, Airbus DS,

1800 ft  
20 ft

4800 sq Yds mill down widen 10ft / 5ft

RoadBotics 2024



9/25/2025

- |                    |                       |                   |                         |
|--------------------|-----------------------|-------------------|-------------------------|
| • Points Lt. Green | • Points Orange       | — Segments Yellow | Commerce City Wards Map |
| • Points Yellow    | • Points Green        | — Segments Green  | Ward 2                  |
| • Points Red       | — Segments Lt. Ggreen |                   | World_Hillshade         |

